

## Spreading Out: A Local Approach to Multi-robot Coverage

Maxim A. Batalin and Gaurav S. Sukhatme

Robotic Embedded Systems Laboratory, Robotics Research Laboratory  
Department of Computer Science, University of Southern California,  
Los Angeles CA, 90089-0781  
{maxim, gaurav}@robotics.usc.edu

**Abstract.** The problem of coverage without *a priori* global information about the environment is a key element of the general exploration problem. Applications vary from exploration of the Mars surface to the urban search and rescue (USAR) domain, where neither a map, nor a Global Positioning System (GPS) are available. We propose two algorithms for solving the 2D coverage problem using multiple mobile robots. The basic premise of both algorithms is that *local dispersion* is a natural way to achieve global coverage. Thus, both algorithms are based on local, mutually dispersive interaction between robots when they are within sensing range of each other. Simulations show that the proposed algorithms solve the problem to within 5-7% of the (manually generated) optimal solutions. We show that the nature of the interaction needed between robots is very simple; indeed anonymous interaction slightly outperforms a more complicated local technique based on ephemeral identification.

**Keywords:** Coverage, distributed, mobile robots, sensor network

### 1 Introduction

We address the problem of deploying a mobile sensor network into an environment with the task of maximizing sensor coverage of the environment. We restrict ourselves to the case where every node in the network is a mobile robot. We describe two algorithms, which perform the coverage task successfully using only local sensing and local interaction between robots. The fundamental constraint that we impose on the problem is that the system does not have global information (either a map or access to global positioning information). Our algorithms also do not build maps or acquire global positioning information in the process of exploration. We are motivated by a number of applications ranging from Mars surface exploration to urban search and rescue (USAR) scenarios, both examples of situations where the environment is unknown *a priori* and global positioning is unavailable. For example, in a USAR application, we envisage a scenario where the team of robots would be "thrown" into the catastrophic site and activated. The system would automatically spatially distribute itself to maximize

its sensor coverage. The resulting sensor network could be used by rescue workers to find humans, as a communications backbone etc. In this paper we are concerned with the problem of deploying a sensor network and its spatial self-organization, which results in a high degree of sensor coverage. Specifically, we address the planar coverage problem of a bounded area using robots equipped with laser range finders and cameras. Each robot is equipped with two 180° field of view planar laser range finders positioned back-to-back (equivalent to a 2D omnidirectional laser range finder), color camera and vision beacons. All robots have wireless communication.

Our premise is that in order to achieve good coverage as a team, robots must ‘spread out’ over the environment, i.e. if robots are too close to each other, their coverage areas overlap resulting in poor overall coverage. This premise is loosely inspired by the diffusive motion of fluid particles. In our system, robots not only perform obstacle avoidance, but are mutually repelled by each other within the range of their sensors. The first approach, which we call *Informative*, is based on the idea of assigning local identities to robots when they are within sensor range of each other. This approach relies on ephemeral identification where temporary local identities are assigned and mutual relative location information is exchanged between the interacting robots, allowing them to spread out in a coordinated manner. The second approach, called *Molecular*, is simpler than the first. Robots do not perform any directed communication, and no local identification is made. Instead each robot selects a direction ‘away’ from all its immediate sensed neighbors and moves in that direction without communicating with its neighbors. Both these approaches do depend on the ability of a robot to distinguish another robot from other objects in its environment. A third approach (termed *Basic*), in which there is no inter-robot interaction (other than obstacle avoidance) is also presented and compared with the two proposed techniques. In this approach robots make no distinction between robots and other objects in the environment. In all three approaches the motion of every robot is guided by its perceived coverage area. The major difference is that the *Informative* and *Molecular* techniques address interaction between the robots, whereas the *Basic* technique is based only on individual coverage maximization. Simulations show that the *Informative* and *Molecular* techniques solve the problem to within 5-7% of the (manually generated) optimal solutions and significantly outperform the *Basic* technique. We show that the nature of the interaction needed between robots is very simple; indeed anonymous interaction (*Molecular*) slightly outperforms ephemeral identification (*Informative*).

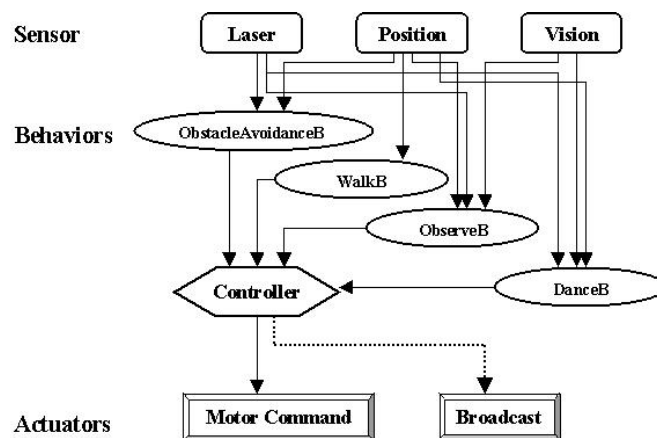
## 2 Related Work

Exploration and map building by a single robot in an unknown environment has been studied by several authors [6,7,8]. The frontier-based approach, described in detail in [6,7], concerns itself with incrementally constructing a global occupancy map of the environment. The map is analyzed to locate the ‘frontiers’ between the free and unknown space. Exploration proceeds in the direction of the closest frontier. The multi-robot version of the same problem was

addressed in [3, 9, 10]. In [9] an incremental approach for deploying a mobile sensor network was introduced with the assumption that every robot in the network is equipped with an 'ideal' localization sensor. Even though there are inherent similarities between [6,7], and [9], the approaches differ fundamentally in that [9] uses live sensor data whereas [6,7] use stored data. [5] discusses the problem of deployment of distributed sensors (robots) in the wireless ad hoc network domain. In their setup, the communication ranges between the robots are assumed to be limited and the environment is assumed to be big enough so that the network connectivity cannot be maintained. A random-walk algorithm is used to disperse the robot network into the environment to support communication. The two techniques proposed in this paper differ from the above mentioned approaches in a number of ways. We use neither a map, nor localization in a shared frame of reference. The proposed techniques are adaptive (as opposed to [9]). Despite the similarity of the idea of dispersion, our techniques differ from [5], since every robot performs local visibility maximization rather than a random walk.

### 3 Architecture

Both techniques proposed in this paper are behavior-based [1] and have the same architecture. Laser, Vision and Position are the sensors being used. Position is a virtual sensor that includes odometry and compass. Arbitration is used for



**Fig. 1.** System Architecture.

behavior coordination. Priorities are assigned to every behavior *a priori*. As shown in Figure 1, there are four behaviors in the system: Obstacle Avoidance, Walk, Observe, and Dance. In addition to priority, every

behavior has an activation level, based on sensor information, which decides whether the behavior should be in an active or passive state (1 or 0). Each behavior computes the product of its activation level and corresponding priority and sends the result to the Controller, which picks the maximum value, and assigns the corresponding behavior to command the Motor Controller for the next cycle. Note that the only difference between the *Informative*, *Molecular* and *Basic* techniques is in the implementation of the Dance behavior (or the lack of it, in the *Basic* approach).

The Observe behavior chooses the most 'promising' direction for exploration. Observe is triggered if the visibility area has decreased compared to the visibility area of the previous cycle. Observe consists of two algorithms, which determine 'promising' direction for motion depending on a timer. If the timer is below a threshold, the direction that maximizes the frontal visibility of the robot is found. Otherwise Observe causes the robot to move in a circle, to explore for a better vantage point. Observe results in a suggested direction of motion, which locally increases the sensor coverage of the robot. The timeout mechanism is used to avoid local minima. Obstacle Avoidance causes robots to steer away from each other and other objects in the environment. Walk causes a robot to move forward in the direction it is currently facing. Thus the *Basic* approach is a greedy algorithm where each robot tries to find the best direction to move to improve its coverage while avoiding obstacles.

#### **4 Informative Technique**

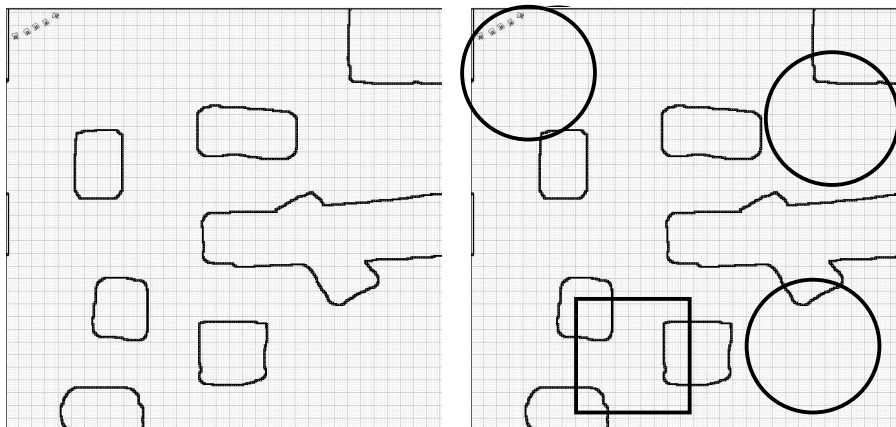
The idea behind the *Informative* technique is to exchange information for better coordination of robots, by forming a local 'coalition' between robots when they are near each other. The exchange of information depends on robots being able to identify each other. This is implemented in the Dance behavior. This behavior utilizes broadcast as a method of communication, and laser and vision sensors in order to obtain local information about the members of a coalition from the perspective of individual robot. The algorithm assumes two possible variants for robot's participation – a *dancer* and an *observer*. If the robot identifies a vision beacon atop another robot in its vicinity, the Dance behavior is triggered and the robot starts participation as a *dancer*. If the robot receives a '*DanceRequestMessage*', then the Dance behavior is triggered as well, but in this case the robot participates as an *observer*. The *dancer* robot performs a stylized motion (in our case a circular orbit) which is observed by the *observer* robot(s). The robots exchange identities and enter into a local coalition to decide the subsequent motion. Based on exchanging relative position and bearing, each robot computes the sensor coverage of the local coalition with the goal of selection a direction of motion such that the total coverage increases as a result of the interaction. The exact details of the local geometry of interaction and detailed algorithm are omitted here. The reader is referred to [11] for details. In this technique the vision system is used to detect robots, and the laser is used to compute local coverage.

## 5 Molecular Technique

The *Molecular* technique does not use direct communication for coordination and relies only on vision. Thus, the range of view is significantly less than that of the omnidirectional laser in the previous technique. As before, if the vision system detects a vision beacon atop another robot, the Dance behavior is triggered. The *dancer* in this implementation is only concerned with identifying a direction of motion for itself. No stylized motion is performed, nor is the *dancer* identified by other robots. The *dancer* simply selects a direction of motion for itself, which is diametrically opposite to the average angle subtended by all its neighbors in its visual field. It is thus ‘repelled’ away from its neighbors. Unlike the *Informative* technique no local coverage analysis is performed in this technique during the interaction.

## 6 Experiments and Results

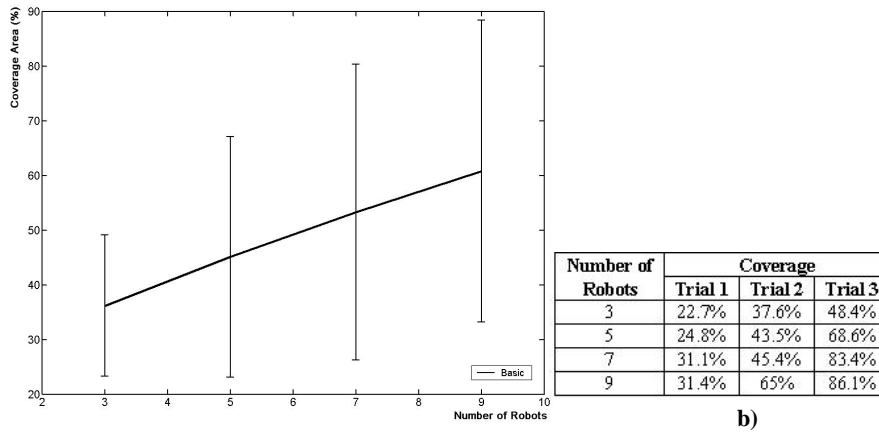
We experimentally tested the three techniques in simulation using a planar environment. The general setup of the experiments is the same – three trials for each team size (3, 5, 7, and 9 robots). Figure 3 shows the simulation environment. The simulation engine used in our experiments is Player/Stage, developed at the USC Robotics Research Lab and described in detail in [2,4]. A trial terminates either when a pre-specified time threshold is exceeded or if the locations of the robots have not changed for a certain amount of time.



**Fig. 3. (left)** The simulation environment. **(right)** Areas marked with a circle and letter ‘A’ represent good vantage points where the sensor coverage of a robot is high. The square, marked with letter ‘X’, shows a poor visibility area. In order to get to any of the high visibility areas, however, the robots need to move past the local minimum areas (‘passages’)

## 6.1 Experiments with the Basic Approach

The first sequence of experiments was to test the *Basic* approach. A series of 12 experiments with varying initial conditions were conducted. Figure 4b presents the results of the experiments. The first column represents the experiments with all robots starting from the top-left corner of the environment shown in Figure 3. The second column represents the experiments with robots initially spread out randomly throughout the environment. The third column represents the results of the experiments with robots initially positioned in the areas of maximum visibility (areas ‘A’ in Figure 3 (right)). The results show a



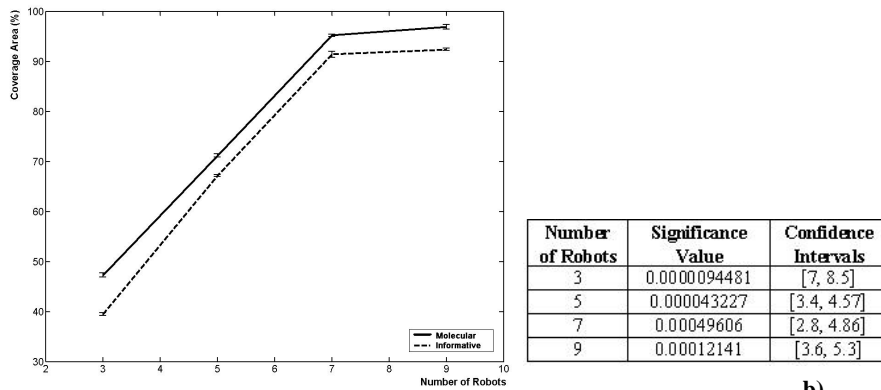
**Fig. 4.** The Basic Technique results. **a)** The resulted graph and the “error bars” show the standard deviation functions for the Basic Approach. The size of the “error bars” suggests the variability of possible results with changing initial conditions. **b)** Table presenting the results of the experiments in three trials using 3, 5, 7, and 9 robots team sizes.

direct dependence of the performance on the initial conditions. Figure 4a shows that the average performance of the method increases with increased number of robots. In addition, the standard deviations increase as well. The method is clearly impractical.

## 6.2 Experiments with Informative and Molecular Techniques

Trials were performed with the *Informative* and *Molecular* approaches with the same group sizes (3, 5, 7, and 9). The two techniques differ in the amount of information they use for the coverage task. The *Informative* approach utilizes the on-board sensors to the fullest, but pays the price of speed and convergence time (the whole system has to stop in order to scan for the *dancer*). At the same time,

the *Molecular* approach uses only vision for the indirect communication with the robots, but is fast and adaptive to changes in robot's physical parameters (demonstrates the same performance with increased speed). In addition, while considering the results of the experiments, note that the optimal configuration (derived manually by the experimenter) required 9 robots for approximately 99% coverage. Figure 5a shows the respective graph of the two techniques and their corresponding standard deviations. The deviations are very small, which suggests that the results of the experiments are independent of the initial conditions. In order to check the validity of the distributions of the results and the confidence intervals for these distributions, a T-test was performed. The T-test computes the significance values and confidence intervals taking into account the data from *Informative* and *Molecular* techniques. Figure 5c presents the table of T-test results at the 95% significance level. The significance values and confidence



Number of Robots	Significance Value	Confidence Intervals
3	0.0000094481	[7, 8.5]
5	0.000043227	[3.4, 4.57]
7	0.00049606	[2.8, 4.86]
9	0.00012141	[3.6, 5.3]

b)

Number of Robots	Coverage					
	Informative			Molecular		
	Trial 1	Trial 2	Trial 3	Trial 1	Trial 2	Trial 3
3	39.8%	39.3%	39.4%	46.9%	47.3%	47.7%
5	67.4%	67.2%	67%	70.9%	71.2%	71.5%
7	91.1%	92.1%	91%	95.4%	95.3%	95%
9	92.2%	92.4%	92.7%	97%	97.3%	96.4%

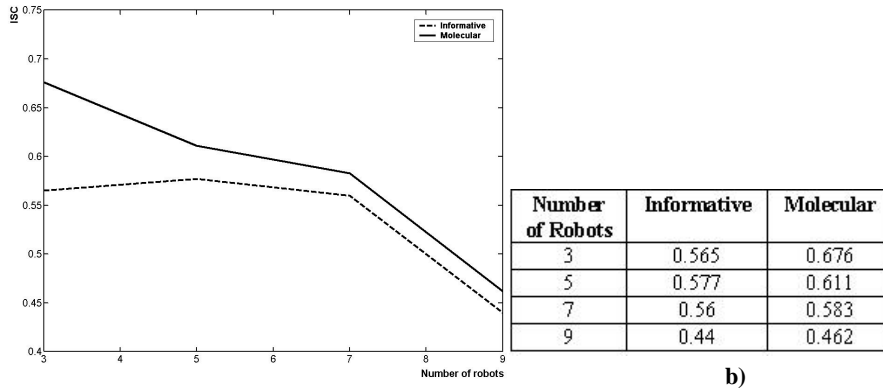
c)

**Fig. 5.** Experimental data from experiments with *Informative* and *Molecular* approaches. **a)** The graph of the experimental results; **b)** The table summarizing the results of the T-test. **c)** The table of the experimental results conducted in three trials with teams of 3, 5, 7, and 9 robots;

intervals are small, suggesting that the *Molecular* technique performed statistically better than the *Informative* approach.

Instead of measuring coverage as a percentage of the total area, an equally valid metric is to measure the resulting coverage as a fraction of the best possible outcome. This can be done by nondimensionalizing the coverage by computing

the ratio of the total coverage area to the sum of coverage areas in ‘ideal’ conditions (without obstacles and sensory reading overlapping). We term this the *Independent Sensor Characteristic* (ISC) metric. This metric is especially important in the context of the coverage problem, since the meaning of the sensor coverage may vary and the characteristics of different sensors may vary as well. Figure 6a presents the performance graph using this metric and corresponding values. Note that if we consider the metric of the performance to be the coverage area (Figure 5), then the two techniques improve with increased number of robots.



**Fig. 6.** ISC experimental data. **a)** Graph of the ISC metric for *Informative* and *Molecular* approaches; **b)** The table representing the values of the ISC metric for *Informative* and *Molecular* approaches.

If, however, the nondimensional ISC metric is considered as a performance measure, then the smaller teams of robots perform much better than the larger ones. In the latter case there is a strong dependence on the shape of the environment. Therefore, it can only be used for comparisons of the two techniques in the context of the same environment. Figure 6 shows that the *Molecular* approach performs better than the *Informative* approach in terms of the ISC as well.

## 7 Discussion

Despite the differences between the two techniques presented, their results are quantitatively similar. Both approaches outperform the *Basic* approach and both rapidly saturate to nearly complete coverage. Even though the *Molecular* approach is simpler, it slightly outperforms the *Informative* approach. We hypothesize that this is due to the additional overhead of pausing in the *Informative* approach for coalition formation. It is not clear that ephemeral identification actually helps in such cases though this warrants further investigation. What is clearly obvious is that the ability of robots to tell each other



apart from obstacles is critical, both the Molecular and the Informative approaches use this and significantly outperform the Basic approach. The Molecular approach performed better in terms of the ISC metric as well, despite the fact that ISC decreases with increased number of robots.

One other question that we wanted to address is the question of the steady state. The question of a steady state in the problem of coverage and in the context of the two techniques presented in this paper arises naturally. How one would determine a steady state? Does steady state necessarily mean static state? Presently, the system ‘times-out’ for us to make an evaluation of its performance. On the other hand, a number of other applications would require the solution to have some kind of patrolling behavior, which, in turn would signify a patrolling steady state (a limit cycle rather than a limit point). The problem with defining a patrolling steady state, however, is that it is inherently difficult to compute when this state is achieved and provide guarantees that it will not diverge.

During the course of conducting the experiments in both the *Informative* and *Molecular* approaches, the patrolling behavior seemed to control the system. Imagine, for a moment, that we could view the environment in such a form where every point would be colored with respect to the visibility area possible to cover from it. The resulted picture may reveal the *tracked* nature of the environment. That is, the environment has high visibility tracks or ridges (like a Voronoi diagram). It would be interesting to reformulate the problem of coverage in terms of finding the *tracks* of maximum coverage. The problem of patrolling in a steady state could be answered in a formal way by identifying the limit cycles with the tracks. In our future work, we plan to approach the coverage problem from this point of view.

## 8 Future Work

An interesting metric that is omitted from the discussion in this paper is the time it takes the techniques to converge. In this paper we abstract the discussion from the metric of time, providing a number of other interesting metrics, like ISC, for example. In future work, however, we plan to extend our work with time-oriented metrics. The time metric is important, because real life applications often require fast response rather than optimality. We also plan to study the adaptability of the mobile sensor network in our future work with particular emphasis on the dynamic addition and removal of robots to/from the network. The results of the present experiments suggest that the *Informative* approach performed successfully but could not outperform the *Molecular* approach in spite of access to more information. In future work we plan to modify the ‘dancing’ stage so that it will not require stopping for *dancer* identification. On physical robots, this can be accomplished by attaching a bulb that would flash in case of the Dance behavior, for example, in order to attract the attention of *observers*. Thus, the performance may be improved significantly (especially in terms of the time metric). In addition, we plan to investigate coverage algorithms in which robots deploy a static sensor network into the environment to improve coverage. We also plan to

address the general problem of designing algorithms for both coverage and exploration.

### **Acknowledgments**

This work is supported in part by DARPA grant DABT63-99-1-0015 and NSF grants ANI-9979457 and ANI-0082498. We thank Andrew Howard for valuable suggestions.

### **References**

- [1] M. J. Mataric, Behavior-Based Control: Examples from Navigation, Learning, and Group Behavior, *Journal of Experimental and Theoretical Artificial Intelligence*, special issue on Software Architectures for Physical Agents, 9(2-3), H. Hexmoor, I. Horswill, and D. Kortenkamp, eds., 1997, 323-336
- [2] B. P. Gerkey, R.T. Vaughan, K. Stoy, A. Howard, G.S. Sukhatme, and M.J. Mataric. Most valuable player: A robot device server for distributed control. *Proc. Of IEEE/RSJ Intl. Conf. On Intelligent Robots and Systems (IROS)*, Wailea, Hawaii, Oct. 2001
- [3] I. M. Rekleitis, G. Dudek, and E.E. Milios. Graph-based exploration using multiple robots. In L. E. Parker, G.W. Bekey, and J. Barhen, editors, *DARS*, vol. 4, pp. 241-250, Springer, 2000.
- [4] R.T. Vaughan. Stage: a multiple robot simulator. Technical Report IRIS-00-393, Institute for Robotics and Intelligent Systems, University of Southern California, 2000
- [5] A. F. Winfield. Distributed sensing and data collection via broken ad hoc wireless connected networks of mobile robots. In L.E. Parker, G.W. Bekey, and J. Barhen, editors, *DARS*, vol. 4, pp. 273-282. Springer, 2000.
- [6] B. Yamauchi. Frontier-based approach for autonomous exploration. In *Proceedings of the IEEE International Symposium on Computational Intelligence, Robotics and Automation*, pages 146-151, 1997
- [7] B. Yamauchi, A. Schultz, and W. Adams. Mobile robot exploration and map-building with continuous localization. In *Proceedings of the 1998 IEEE/RSJ International Conference on Robotics and Automation*, volume 4, pages 3175-3720, 1998
- [8] A. Zelinsky. A mobile robot exploration algorithm. *IEEE Transactions on Robotics and Automation*, 8(2): 707-717, 1992
- [9] A. Howard, M. J. Mataric and G. S. Sukhatme, "An Incremental Self-Deployment Algorithm for Mobile Sensor Networks", *Submitted to Autonomous Robots Special Issue on Intelligent Embedded Systems*, 2001
- [10] W. Burgard, D. Fox, M. Moors, R. Simmons, and S. Thrun (2000) Collaborative Multirobot Exploration, Proc IEEE ICRA 2000
- [11] M. Batalin and G. S. Sukhatme. Computing Dispersion via Local Interaction Geometry in a Robot Group. Institute for Robotics and Intelligent Systems Technical Report IRIS-01-408, 2001