

# Human Motion-Based Environment Complexity Measures for Robotics

Dylan A. Shell and Maja J Matarić  
Interaction Laboratory  
Center for Robotics and Embedded Systems  
Department of Computer Science, University of Southern California  
Los Angeles, CA USA 90089-0781  
{shell|mataric}@usc.edu

**Abstract**— This paper describes how environmental complexity measures can be employed in the process of validating experimental robotics work. We advocate the use of metrics that attempt to quantify the ‘difficulty’ of motion for a given environment. Space syntax methods (from the urban and building design literature) and fluid-flow models (used in crowd modeling) are described and proposed as relevant measures for mobile robotics domains. We show experimentally that these two metrics give very different expressions of complexity. We then discuss how, given their properties, these different metrics may be applied to robotics controller design and evaluation.

## I. INTRODUCTION

Within the mobile robotics community, it is common to see new algorithms proposed and empirically evaluated with respect to a number of critical system variables. Since robots are expected to operate in complex real-world environments, a separation of all influential variables is usually not feasible or even possible. The selection of the subset of variables, thus, is typically specific to the particular domain, task, and algorithm. This makes it very difficult to compare algorithms and draw any general conclusions encompassing more than a single task domain.

In this work we propose a means of evaluating a common property of multiple robot systems and algorithms: *the environment*. Mobile robots are embodied agents situated in rich environments which impose constraints that confine the robots’ feasible action set, thereby influencing the possible tasks and the associated performance. We suggest that some sufficiently general measure of environmental complexity would be useful toward the evaluation of a variety of robotic platforms, software architectures, control algorithms and implementations.

In developing such a complexity measure, we focus on *motion* within the environment and adapt two existing measures related to human motion in open and confined space, as described in Section II. While the two measures are not original, to the best of our knowledge this is the first time they have been considered from a robotics perspective, thereby lending novel insight to our field. Next, in Section III we describe experiments we constructed in

order to compare the two measures in the robotics context and discuss the results. Finally, in Section V we present the conclusions and implications of the results.

## II. MEASURES OF ENVIRONMENTAL COMPLEXITY

As is well known, the structure and complexity of the environment can have a major influence on task performance. The ability to characterize environmental complexity would enable the assessment of the generality and scalability of control algorithms, as well as their more objective comparison.

Consider, for example, the task of target tracking. Jung and Sukhatme [12] note that “how obstructed [the environment] is, seems to be significant.” They then use a metric based on visibility between points in the environment to provide a measure of occlusion. This measure, adopted from the computer graphics community, was originally proposed to analyze the complexity of three dimensional scenes [2].

Work by LaValle et al. [13] has produced a number of interesting pursuit algorithms. More relevant to this paper, for a particular characterization of the sensing capability, the authors show how a computational geometry framework (polygons, and other similar expressions of the environment) can be applied to calculate bounds on the number of robots required to successfully perform the pursuit task.

From the sensing perspective, the notion of complexity is in the eye of the beholder; what is complex to a robot equipped with a range-finding device (e.g., a planar laser), may not be so to another equipped with a vision sensor (e.g., a 2-D camera). Furthermore, environmental complexity is a function of task: a highly symmetrical environment is more problematic for a robot doing some form of localization than it is for a robot doing wall following. This makes a sensing-based metric problematic for comparison beyond a particular sensing suite or across task domains.

The work of Donald [3] provides one way of addressing this problem. By showing two sensors (or more generally

computational-sensory systems) equivalent, one may assume that the environmental complexity perceived by one sensor is identical to that perceived by the other. However, when one sensor is strictly more powerful than another, similar conclusions about environmental complexity are tenuous.

A sensing-based approach is only one way of characterizing environment complexity. Consider instead the environment as something that affects not only sensing, but also action, i.e., *motion*. Since motion is something that mobile robots must do, regardless of task, the effects of the environment that influence freedom of motion are particularly relevant. Thus, we aimed our research focus at measures of the environment complexity that are likely to be correlated with movement rather than sensing.

The need to assess environmental complexity is not specific to robotics; researchers in other fields have been interested in descriptions of space for some time. The urban morphology research community has done work in this area that seems particularly pertinent, as it also focuses on the effects of spatial constraints on motion, in this case human movement. We have studied the notion of *space syntax* [9], a method of describing space originally developed for architectural design of buildings and now used for large-scale planning and analysis of urban environments [8].

#### A. Space Syntax Measures

The space syntax theory considers connectivity of features, rather than distance, as critical in analyzing spatial structure [16]. This scale-invariant view accounts for its generality of use; it has been particularly popular for planning at the level of the entire city [7, 16].

The method is based on a geometric spatial representation of the environment, which is partitioned into convex polygons, marked as free or occupied. Next, an axial map is computed, consisting of a set of *axial lines*, the minimum number of lines that cross the shared polygon edges [17]. Fig. 2 and 3 show environments and their axial maps superimposed as dotted axial lines.

We are interested in *connectivity* properties, thus once the free space within the environment has been partitioned into convex polygons, an adjacency graph is constructed, with convex polygons as vertices and polygon adjacencies as edges. An alternative adjacency graph can be constructed based on the axial map, with a vertex for each axial line and an edge between intersecting lines.

Either of these adjacency graphs can be used, but the choice typically depends on the scale of the space being considered. For now, we assume that one of the graphs has been decided upon. Next we calculate the Hillier integration values for the graph, defined below.

We define the *complexity distance* for each node in the graph, represented either by a polygon or axial line,

depending on which adjacency graph is being considered. The mean distance, based on the presentation of the calculation of space-complexity measures from [11], is given as:

$$\mathbf{MD}_i = \frac{1}{n-1} \sum_{j=1}^n d_{ij}$$

where  $d_{ij}$  is the distance from node  $i$  to  $j$ , measured in terms of edges of the adjacency graph. The relative asymmetry is given as:

$$\mathbf{RA}_i = \frac{2(\mathbf{MD}_i - 1)}{n - 2}$$

When the mean distance used in the calculation of a node's relative asymmetry computed is with respect to every other node in the adjacency graph, then the resulting relative asymmetry is called *global integration*. When instead only those in a limited neighborhood are considered, the measure is called *local integration*. A typical neighborhood includes all those of a distance of three or less.

The axial map is used at scales as large as entire cities. Usually it is computationally infeasible to fit axial lines to cross all the adjacencies in city maps and instead axial lines are taken to run along the straight segments of each street. Jiang and Claramunt [11] suggest that since structures the size of buildings have free-space that is less linear and more two dimensional, an adjacency graph defined in terms of convex polygons is a better choice. This implies that, at least for the moment, environments for most mobile robot experiments should have integration values calculated on the graph of convex polygonal adjacencies.

Hillier [7] described traffic patterns in a portion of central London, showing that rush-hour and mid-day traffic flow along roads represented by axial lines that significantly correlate to global and local integration values, respectively. This analysis has subsequently been performed in dozens of cities, e.g., in [16], with similar results. The technique has also been successfully applied to pedestrian traffic.

The space syntax measures are also useful at smaller scales: the integration values have been calculated for building structures. One study calculated local integration values for convex portions of a museum, and found a clear correlation with people's observed routes through the museum in the first ten minutes [11]. (See Fig. 1.)

This empirical evidence gave rise to the central theories of space syntax [7]. Most relevant to our work is the idea that the structure of the free space is largely responsible for traffic flow. Since space syntax measures give predictions of the movement *en mass*, we are thus justified in using these measures as predictors of environmental complexity.

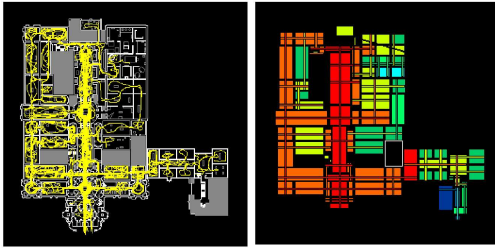


Fig. 1. Space syntax methods applied to a museum. Left: paths traveled by people; Right: shaded rooms show Local Integration values. From Jiang and Claramunt [11].

### B. Crowd Behavior Models

While the space syntax measures described above refers to normal human movement within structured space, another relevant context in which human movement has been modeled involves crowd evacuation scenarios. When large numbers of people congregate and form a crowd, an action inciting panic can result in dire consequences – the resultant group behavior is substantially different from what might be expected from a collection of rational individuals [15]. Researchers have worked on modeling crowd behavior, in order to inform architectural design. We consider these models here because modeling the dispersion of people in a given environment also provides a measure of the complexity of the environment from the perspective of freedom of motion.

Historically, traditional fluid flow or gas dispersion models have been used as reasonable approximations of crowd egress. This assumption was then shown to be inaccurate by Still [18], because of the impact of interactive individual decisions, some of which are irrational and lead to suboptimal evacuation.

Helbing et al. [6] present a model of crowd dynamics, based on data from social psychology. This so-called “generalized force model” is not a typical fluid-flow approach, as it includes such features as granular interactions between sufficiently proximal individuals. The model also includes the exit crowding phenomenon, aptly termed “faster is slower,” in which attempts to rush through a door result in the fleeing people producing a smaller average velocity and increasing the possibility of fatalities. The model was used to analyze a number of arrangements in an environment, and provided some interesting results. For example, in some cases placing an obstacle in an exit path can actually speed up evacuation. Furthermore, panicked crowds of people move slower than is predicted by a fluid-flow model [6].

While both Still [18] and Helbing et al. [6] attempt to model peoples’ responses as accurately as possible, we instead focus on a model inspired by the idea that dispersion of repulsed entities is influenced by the complexity

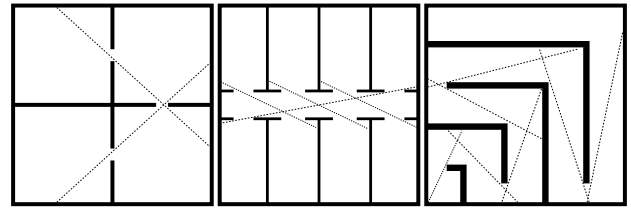


Fig. 2. The three test environments, with axial maps superimposed.

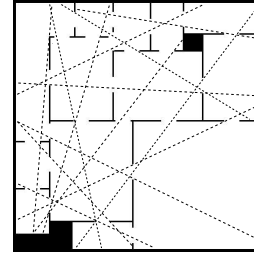


Fig. 3. An automatically generated environment, with its axial map.

of the environment. Essentially we consider a simple case where the social forces used by Helbing et al. [6] dominate the motion of the entities. While perhaps simplistic from an evacuation dynamics point of view, the results are intended for a slightly different purpose.

Since operation in structured environments is a major domain of mobile robotics, existing metrics of environment complexity and models of human movement are highly relevant to robotics as well. Therefore, we took the two general methods described above and compared them in order to assess their relevance for mobile robotics.

## III. A COMPARISON

To compare the measures produced by the space syntax framework to those that of a simplified gas/fluid flow model, we performed two experiments intended as a basic representation of an infinite spectrum of possible worlds.

### A. Experimental Environments

In the first experiment, we used three hand-designed environments and calculated both local and global integration values for the convex partitioning and axial map adjacency graphs from the space syntax literature. The environments, shown in Fig. 2 with an overlaid axial map, were carefully chosen. The first was intended to represent a simple office suite, the second approximated a regular office/cubicle environment, and the last a challenging maze-like world.

In the second experiment, we automatically generated 45 random environments, ranging in complexity, but similar to that shown in Fig. 3. A number of constraints were introduced to ensure that the environments were plausible,

including the degree of connectivity, total area, and the ratio of width to height of each room.

### B. The Diffusion Algorithm

We implemented the gas/fluid crowd model with a particle diffusion simulation. Each particle had a mass that was subject to acceleration defined by Newtonian laws in terms of repulsive forces experienced from other particles and walls in the environment. Additionally, each particle was subject to a viscous frictional force. Particles were introduced sequentially from a single point source, which was varied across experiment sets. The constant values for the repulsive forces between the particles and the obstacles, viscosity values, and masses were kept consistent for all experiments. For the first experiment set, the three environments had approximately 27, 36 and 28 randomly chosen initial sources for the gas/fluid flow, respectively. At each of these locations, the process was repeated three times, to account for noise. The second set used only 5 initial locations for each of the 45 environments; again each location was repeated three times.

Details of the derivation of physical equations defining the motion of each of the particles, including arguments for reaching eventual equilibrium, are found in [10]. The control law for each particle dictates that it experiences a force (and hence acceleration) proportional to the distance to each of the obstacles (including other particles) within its sensing range (large compared to the individual particle size). Along with a number of parameters for repulsion, particle mass, and viscous friction, this results in a microscopic simulation of what is effectively a diffusing gas or fluid. The simulation was run within the Player/Stage device server and simulator [4] with particles represented as omni-directional position devices. Since Stage does not simulate dynamics, the resulting velocities of the robots were identical to those commanded by the controller.

The progress made by each particle was logged and analyzed off line. A measure related to the potential energy still in the system after the simulation time period had elapsed was used to give an idea of how well the particles had succeeded in spreading out and moving to positions of low potential. The more restrictive the environment, the higher the expected energy. We found that although the particles spread out rapidly, they took a prohibitively long time to settle into an equilibrium state. Closer observation showed that the system arrived close to its final state long before the equilibrium state occurred. Thus, we chose a conservative experiment time of six minutes; the timer was started after all the particles were released.

For the three environments in the first experiment, 36 particles were used, allowing sufficient dispersion with a low mean distance. (See Fig. 2.) For the second experiment, 100 particles were used. Since we were attempting to use a single measure for the entire environment, and

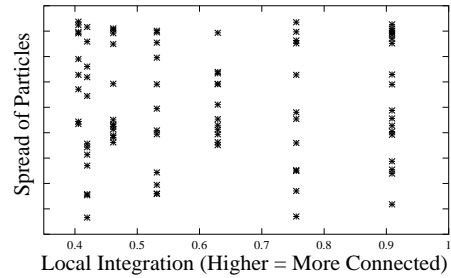


Fig. 4. Plot of final spread of particles versus the polygonal local integration of the starting position for the maze-like environment. Seven vertical strips exist because the environment produces only seven different values for local integration due to the symmetry involved.

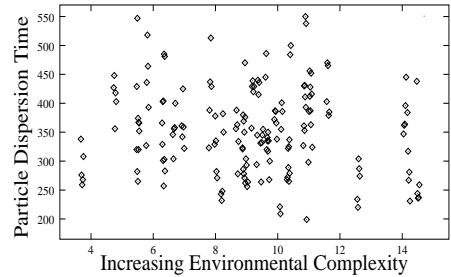


Fig. 5. The effect of environmental complexity on particle dispersion time.

these environments were complex, sufficient particles were required for complete coverage.

### C. Results of the First Experimental Set

For each of the three environments in Fig. 2, random locations were chosen as initial sources of particles. After a sufficient time the final positions were recorded. We computed, for each of the maps, the environmental complexity with respect to each individual final location. In considering the complexity using polygonal graphs, the integration value of the polygon that surrounds the point was used, and in the axial map cases, the equivalent value was taken for the closest axial line.

The plot in Fig. 4 shows one instance of the results. The horizontal axis is the value of local integration in the polygon adjacencies graph; the vertical axis is a measure of the final spread of the particles, with higher values equating to higher spread. The two variables appear *uncorrelated*. The same is true for the values with respect to the local integration over the axial line adjacencies and the global integration over both the polygonal and axial line adjacencies. Examination showed that there is no significant trend in any of the data. This is surprising and has interesting consequences, as discussed in Section IV.

### D. Results of the Second Experimental Set

In this experiment set, we constructed a performance metric for the entire environment, by summing over the

values of local and global integration. We then applied the algorithms to the 45 randomly generated environments. With the increased number of environments, due to computational limitations, we scaled back the number of particle sources for each environment. As shown in Fig. 5, the data are consistent with the first experiment and again demonstrate no relationship between the fluid/gas flow and space syntax measures.

Interestingly, we observed that although either convex polygons or axial lines could be used for calculations of integration values, the two had a strong correlation with one another for the automatically generated environments. Additionally, there was very little difference between the values obtained for local and global integration values. This suggests that perhaps the environments were insufficiently complex. In a simple structure, like an average house, the values for local and global integration may be very similar because the depth of connections is typically small (less than or equal to 3).

#### IV. DISCUSSION

Neither of the two experiments above showed any form of correlation between the space syntax and fluid/gas flow metrics. This is surprising considering that both metrics have been shown to be predictive. It is thus likely that the regime of interactions, from normal movement to crowded escape, has a strong influence on the resulting use of space. Fluid/gas models are likely to be applicable to problems where interference dynamics are high, such as multi-robot scenarios, while space syntax methods appear more relevant to domains with structured movement, such as individual robots navigating in uncrowded corridors and along walls, etc.

The transition between the two regimes is interesting to consider. It has been shown that adding robots to a multi-robot problem increases performance to a point, and then impacts it negatively due to interference [1, 5]. It is likely that fluid/gas flow metrics would model those ‘saturated’ regimes well. Using the two measures in tandem could thus be employed in order to assess how ‘orderly’ motion is in a given environment.

A number of researchers have begun to utilize Visibility Graph Analysis (VGA) techniques because they provide information at a higher resolution than traditional space syntax [14]. These higher resolutions permit closer blending of the results of macroscopic models (like space syntax ones) and microscopic ones, that model motion by simulating the behavior of individuals. VGA-based analysis splits areas into smaller sections, based on visibility. This permits the construction of a proportionately larger graph than those produced with the convex polygon or axial line methods. Jung and Sukhatme [12] also used visibility information in their tracking task, where it is the relevant sensor-based property. Others who work in

analyzing complexity of human environments use axial and visibility lines because of the assumption of the human bias toward preferring to walk straight, employing “least effort” [18].

#### V. CONCLUSION AND FUTURE WORK

In this paper, we considered two complexity measures, intended for use in human environments: space syntax methods used for analysis of typical flows of traffic (human and vehicular) and fluid/gas models customarily used for more disorderly motion. Our experimental results indicate that these two approaches produce uncorrelated results, thus appearing to measure different aspects of environment complexity. We have made some suggestions as to when each of the approaches or their combination would be best suited in robotics. By evaluating performance across a number of environments, and considering which of the metrics correlates best, one may be able to draw conclusions as to how well movement is being coordinated.

Qualitative information about the environment would be of use in a sensor network deployment task [10] where the structure of the environment is known *a priori*. Furthermore, work in mapping (e.g., Thrun and Bucken [19]) uses a number of options for partitioning a metric representation of the environment so that a consistent topological map can be produced. Cross pollination of these ideas would be an interesting future direction for the on-line method described above.

#### ACKNOWLEDGMENTS

This work was supported in part by the DARPA MARS DABT63-99-1-0015 and TASK F30602-00-2-0573 grants, and in part by the ONR MURI N00014-01-1-0890 grant. We thank Andrew Howard for his insightful suggestions regarding the implementation of the potential field algorithm, the developers of Player/Stage Gerkey et al. [4] for their efforts, and to Evan Drumwright for editorial assistance.

#### REFERENCES

- [1] R.C. Arkin, T. Balch, and E. Nitz. Communication of behavioral state in multi-agent retrieval tasks. In *In Proc. IEEE Int'l Conf. on Robotics and Automation*, pages 588–594, Los Alamitos, CA, 1993. IEEE Computer Society Press.
- [2] F. Cazals and M. Sbert. Some integral geometry tools to estimate the complexity of 3D scenes. Technical Report RR-3204, Institut National de Recherche en Informatique et en Automatique (INRIA), July 1997.
- [3] Bruce Randall Donald. On information invariants in robotics. *Artificial Intelligence*, 72(1–2):217–304, 1995.
- [4] B. P. Gerkey, R. T. Vaughan, K. Støy, A. Howard, M. J. Matarić, and G. S. Sukhatme. Most Valuable

- Player: A Robot Device Server for Distributed control. In *Intl. Conf. on Intelligent Robots and Systems*, pages 1226–1231, October 2001.
- [5] D. Goldberg and M.J. Matarić. Interference as a tool for designing and evaluating multi-robot controllers. In *Proceedings, AAAI-97*, pages 637–642, Providence, RI, 1997. AAAI Press.
- [6] D. Helbing, I. Farkas, and T. Vicsek. Simulating dynamical features of escape panic. *Nature*, pages 487–490, September 2000.
- [7] B. Hillier. *Space is the machine: A Configurational Theory of Architecture*. Cambridge University Press, 1996.
- [8] B. Hillier. The Common Language of Space: a way of looking at the social, economic and environmental functioning of cities on a common basis., August 1998. <http://www.spacesyntax.org/publications/commonlang.html> last access 25 February 2003.
- [9] B. Hillier and J. Hanson. *The social logic of space*. Cambridge University Press, 1984.
- [10] A. Howard, M.J. Matarić, and G.S. Sukhatme. Mobile sensor network deployment using potential fields: A distributed scalable solution to the area coverage problem. In *Distributed Autonomous Robotic Systems 5: Proceedings of the 6th International Conference on Distributed Autonomous Robotic Systems (DARS02) Proc. Fifteenth Annual ACM*, pages 299–308, Fukuoka Japan, 2002.
- [11] B. Jiang and C. Claramunt. Extending Space Syntax towards an Alternative Model of Space within GIS. In *3rd European Agile Conference on Geographic Information Science*, May 2000.
- [12] B. Jung and G.S. Sukhatme. Tracking targets using multiple robots: The effect of environment occlusion. *Autonomous Robots*, 13(3):191–205, November 2002.
- [13] S. LaValle, D. Lin, L. Guibas, J. Latombe, and R. Motwani. Finding an unpredictable target in a workspace with obstacles. In *In Proc. IEEE Int'l Conf. on Robotics and Automation*, pages 737–742, September 1997.
- [14] A. Penn and A. Turner. Space syntax based agent simulation. In *In Proc. First Int'l Conf. Pedestrian and Evacuation Dynamics*, pages 99–114, April 2001.
- [15] G. Proulx. Misconceptions about human behavior in fire emergencies. *Canadian Consulting Engineer*, pages 36–38, March 1997.
- [16] S. Read. The grain of space in time: the spatial/functional inheritance of amsterdam's centre. *Urban Design International*, 5(3):209–220, December 2002.
- [17] I. Sanders and L-A. Kenny. Heuristics for placing non-orthogonal axial lines to cross the adjacencies between orthogonal rectangles. In *13th Canadian Conference on Computational Geometry*, pages 153–156, August 2001.
- [18] G.K. Still. *Crowd Dynamics*. PhD thesis, Warwick University, Mathematics department, August 2000.
- [19] S. Thrun and A. Bucken. Integrating grid-based and topological maps for mobile robot navigation. In *AAAI/IAAI, Vol. 2*, pages 944–950, 1996.